



QUICK FACTS

WWW.AEDG.ORG

DEMOGRAPHICS

POPULATION*	108,473
City of Lima	40,081
City of Delphos	6,944
Village of Bluffton	3,896
Village of Spencerville	2,160
Land Area	404.5 sq. miles
Number of Households**	40,646
Average Household Income**	\$55,030
Mean Housing Price**	\$128,073
Master's, Professional or Doctorate Degree**	4.8%
Bachelor's Degree**	8.8%
Associate Degree**	7.9%

*City-Data.com
**Claritas

LOCATION

ALLEN COUNTY IS WITHIN 600 MILES [966 KILOMETERS] OF:

- 61% of the US Population**
- 72% of the US Purchasing Power**
- 70% of North America Manufacturing**
- 80% of Corporate Headquarters**








Latitude 40.742551/Longitude -84.105226

ALLEN COUNTY MAJOR EMPLOYERS

EMPLOYERS	EMP.	PRODUCT/SERVICE	NAICS
St. Rita's Medical Center	3000	Health Care	6221
Lima Memorial Hospital	1500	Health Care	6221
DTR Industries	640	Manufacturing	3363
Procter & Gamble Mfg., Inc.	625	Manufacturing	3256
Ford Motor Company	610	Manufacturing	3336
American Trim	600	Manufacturing	3329
Joint Systems Mfg. Center	500	Manufacturing	3369
Nash Finch	425	Distribution	4841
Husky Energy Lima Refinery	400	Manufacturing	3241
Nickles Bakery	380	Manufacturing	3318
Lakeview Farms	231	Manufacturing	3119
Metokote Corporation	160	Manufacturing	3328
INEOS	145	Manufacturing	3252
Rudolph Foods Company	140	Manufacturing	3119
PCS Nitrogen, Div. of Potash Corp.	140	Manufacturing	4226

TRANSPORTATION

MAJOR ROADWAYS

-  Interstate 75 (north/south)
-  US 30 (east/west)
-  State Route 309
-  State Route 117
-  State Route 81
-  State Route 66
-  State Route 65

WATER

-  Toledo Sea Port (84 miles)

MAJOR RAIL SERVICE




-  CSX
-  Norfolk Southern
-  Rail America
-  RJ Corman

AIRPORT




-  Allen County Airport
-  Dayton International (65 miles)
-  Toledo Express (84 miles)
-  Port of Columbus (98 miles)
-  Detroit (130 miles)

Land




CENTRAL POINT BUSINESS PARK

-  17 acres available
-  Latitude 40.70508
-  Longitude -84.09791




GATEWAY COMMERCE PARK

-  164 acres
-  Latitude 40.69729
-  Longitude -84.09873

FOREIGN TRADE ZONE








-  100 acres
-  Latitude 40.69814
-  Longitude -84.11496

LIMA AGRI-BUSINESS PARK



-  110 acres
-  Latitude 40.713158
-  Longitude -84.079657

EDUCATION

SECONDARY EDUCATION*

-  45 Public Schools
-  18,029 Students (avg. daily)
-  \$8,407 expenditures per student
-  18.3 Student-teacher ratio
-  85.5% Graduation rate
-  8 Non-public schools
-  2,409 Students

POST SECONDARY EDUCATION*

-  Private Universities (3)
-  2-Yr Public College (1)
-  4-Yr Public University Branch (1)
-  2785 Associates Degrees**
-  1413 Bachelor Degrees
-  601 Master Degrees
-  277 Doctorate Degrees

* 0000 Ohio County Profiles
** www.ohioskillsbank.com